
























## Northern Broads routes

- Orbital route
- Stokesby, Runham, Mautby, Thrigby
- Martham, Thurne, Rollesby, West Somerton
- Thurne, Clippesby, Fleggburgh, Filby Broad
- Clippesby, Potter Heigham, How Hill, Ludham
- Horsely, Sea Palling, Hickling, Potter Heigham, Martham



## Symbol key

-  Railway station
-  Level crossing
-  Tourist information centre
-  Public house
-  Picnic site
-  Cycle hire
-  Church
-  Campsite
-  Car parking
-  Refreshments / Café
-  Nature reserve
-  Toilets
-  Caravan site
-  Museum
-  Viewpoint
-  Take care at these sections
-  Fairhaven Gardens Place of interest

-  Hickling, Sutton
-  Stalham, Lessingham, Honing, Worstead, Dilham
-  Hoveton, Neatishead, Barton Turf, Horning
-  Horning, Wroxham, Salhouse, Ranworth, South Walsham
-  Regional Cycle Route Number
-  Bridleways/Footpaths